

**MUNICIPALITY OF THE  
DISTRICT OF WEST HANTS  
MUNICIPAL PLANNING STRATEGY**

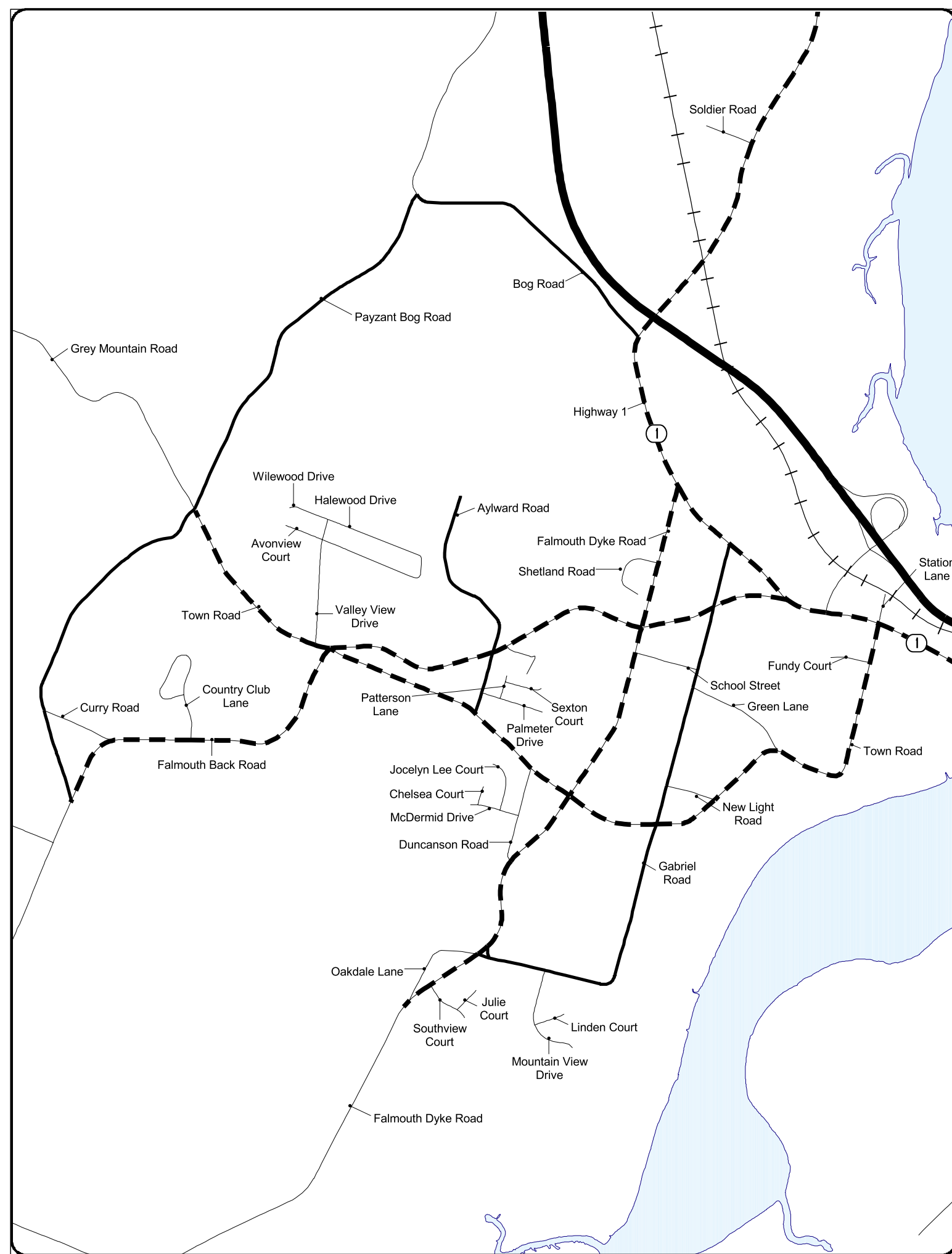
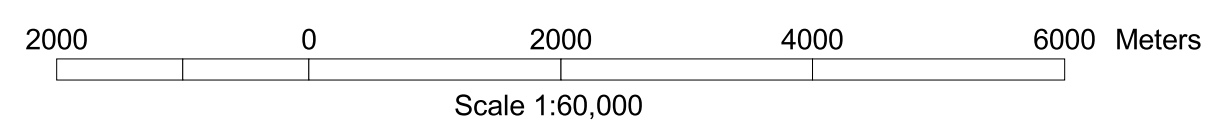
**MAP 2 - TRANSPORTATION**

- Regional Roads
- - - Arterial Roads
- Collector Roads
- Local Roads (Public and Private)

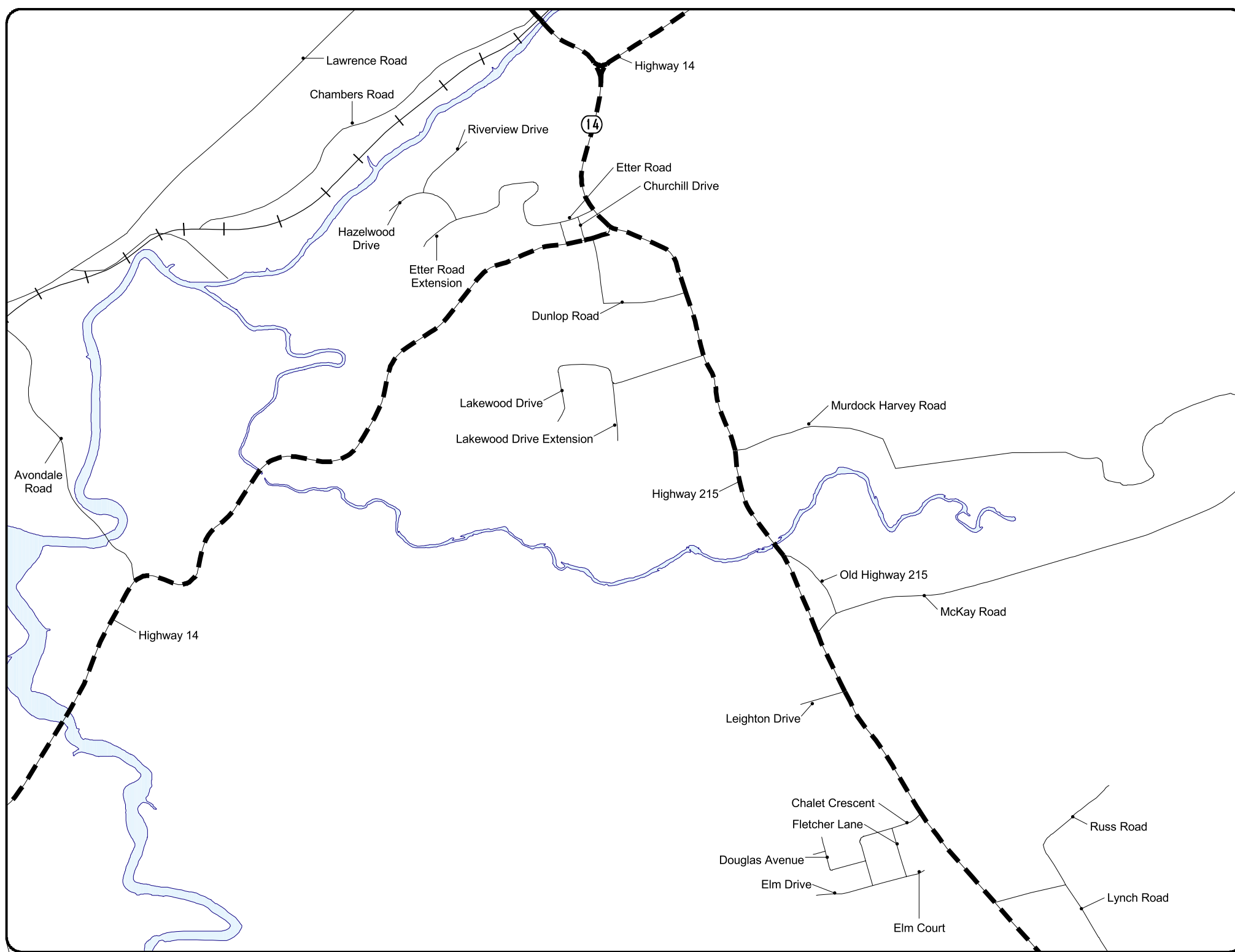
APPROVED: Month, Date, Year, As amended to \_\_\_\_\_

This map forms part of the Municipal Planning Strategy for the Municipality of West Hants and must be read in conjunction with the written text which also forms part of the said plan.

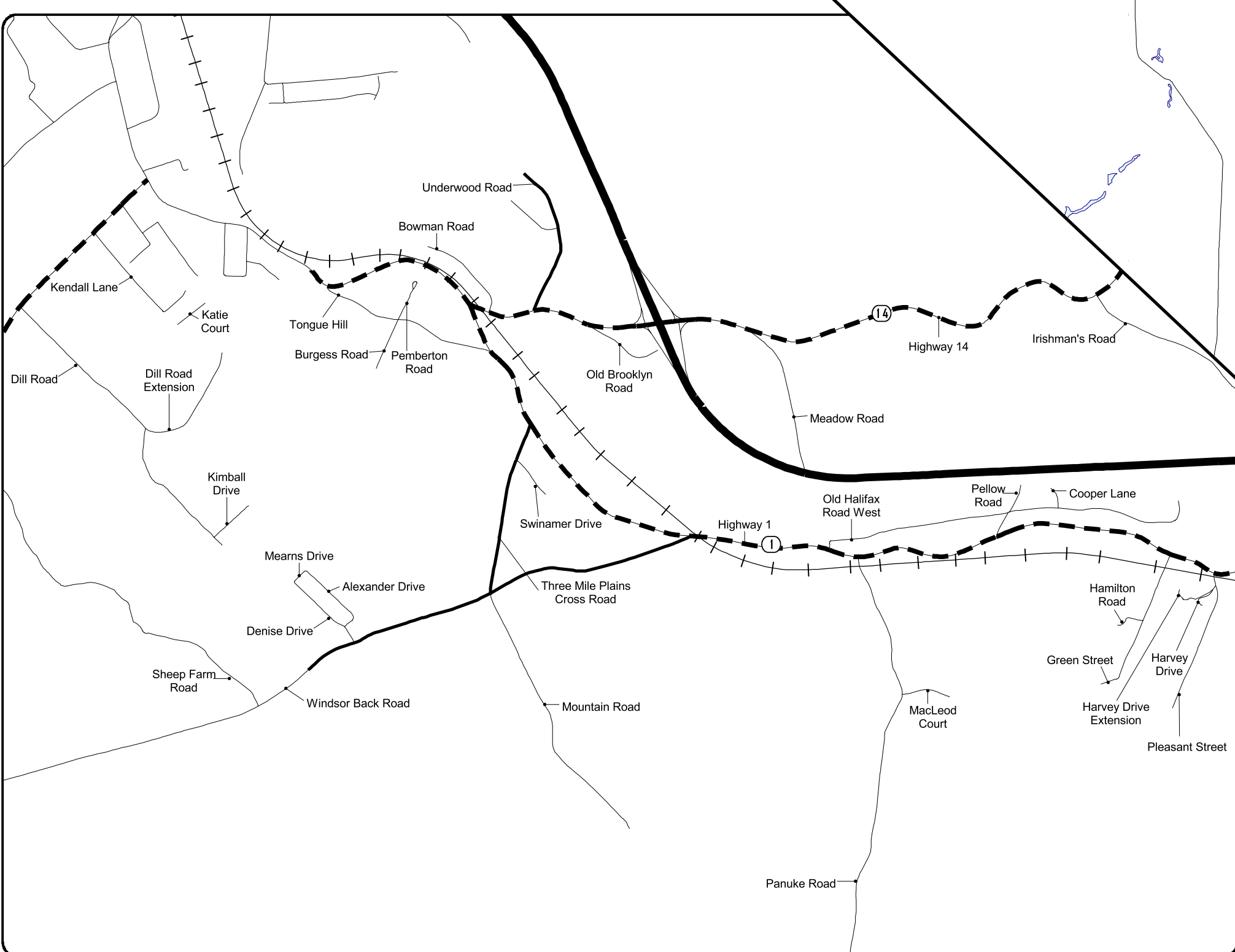
Base data derived from the Nova Scotia Property Records Database (NSPRD), Copyright Her Majesty The Queen in Right of the Province of Nova Scotia.



**FALMOUTH  
1:20,000**



**BROOKLYN  
1:20,000**



**THREE MILE PLAINS  
1:22,000**

