






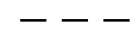



**TOWN OF WINDSOR
MUNICIPAL PLANNING STRATEGY
MAP 2 - Transportation**

Prepared by:
Windsor-West Hants
Joint Planning Advisory Committee

-  Regional
-  Arterial
-  Major Collector
-  Minor Collector
-  Local
-  Private Road
-  Proposed Street
-  Intersection where design change may be needed.
-  Railway

APPROVED: September 21, 2005. As amended to June 9, 2009.

This map forms part of the Municipal Planning Strategy for the Town of Windsor and must be read in conjunction with the written text which also forms part of the said plan.

Base data derived from the Nova Scotia Property Records Database (NSPRD), Copyright Her Majesty The Queen in Right of the Province of Nova Scotia.

200 0 200 400 600 Meters
Scale 1:8000

